

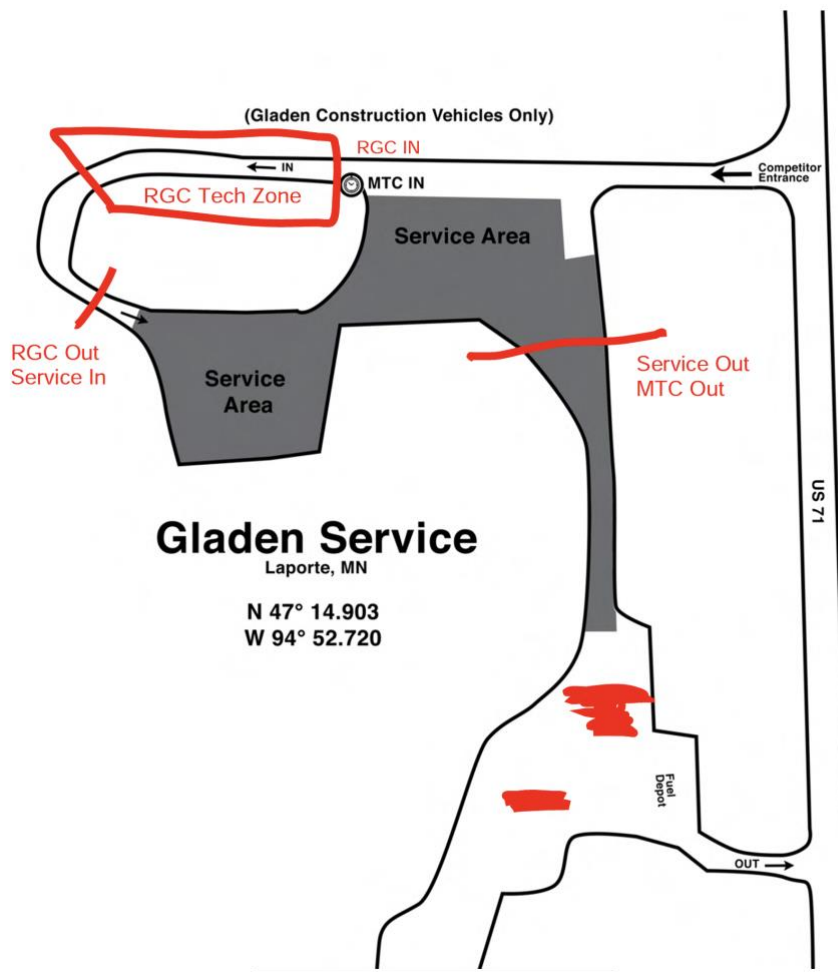


Bulletin #5:

August 18, 2022–

1 : Service Area Update

Due to extreme long term rain, the lower area of service is not useable. This will necessitate a change in service layout.



2: Route Book Corrections

Friday, Page 3

Instruction 1, Change Comment to "MTC 1 Out (TC 0)/ Service Out (TC 4C)"

Instruction 3, Remove instruction

Friday, Page 27

Instruction 24, Change Comment to "RGC In (TC 4A)/ MTC 2 In (TC 8A)"

Add Instruction 25, Mileage 0.0, Interval (distance from RGC In to RGC Out), Tulip control board symbol, Comment "Combined RGC Out and Service In (TC 4B) First Loop only"

Saturday, Page 3

Instruction 1, Change Comment to "MTC 3 Out (TC 8B)/ Service Out (TC 11C)"

Saturday, Page 27

Instruction 41, Change Comment to "RGC In (TC 11A)"

Saturday Page 29

Change Instruction 42, Mileage 0.0, Interval (distance from RGC In to RGC Out), Tulip control board symbol, Comment "Combined RGC Out and Service In (TC 11B) After Service Go To Page 3 Instruction 1"

Bulletin 5 Route Instruction Page 8

After Instruction 23, add instruction line "Go to Page 35 First Loop Only"

3: Course Change: Finish SS 14/16

For safety reasons, the finish of SS 14/16 has been relocated 0.04 miles before the location seen on Recce.






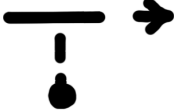


4: Soo Pass Course Cutting Rule

Except where noted on the route instructions attached to this bulletin, competitors are required to keep a minimum of 2 wheels on the established road and trail surface.

2022 Ojibwe Forest Rally, Saturday

Distance: 1.03 miles




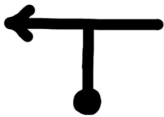


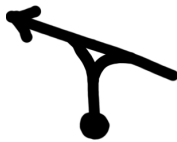

Lateness Time: 2 minutes

INST	MILEAGE	INTERVAL	TULIP	COMMENT	DECR
		0.00		ATC 14, 16 <small>N 46 46.474 W 95 52.376</small>	
1	0.00	0.02		Start <small>N 46 46.476 <u>Time</u> W 95 52.352</small>	1.03
2	0.09	0.09			0.94
3	0.17	0.08		Mileage at crest	0.86
4	0.25	0.08			0.78
5	0.39	0.14		Behind fence Pavement ends	0.64
6	0.55	0.16			0.48
7	0.63	0.08			0.40
		0.05			

2022 Ojibwe Forest Rally, Saturday

Distance: 1.03 miles


Lateness Time: 2 minutes

INST	MILEAGE	INTERVAL	TULIP	COMMENT	DECR
8	0.68	0.05			0.35
9	0.76	0.08			0.27
10	0.82	0.06			0.21
11	0.84	0.02			0.19
12	0.87	0.03			0.16
13	0.94	0.07			0.09
14	1.01	0.07			0.02
15	1.03	0.02		Finish	0.00
		0.08		N 46 46.235 Time W 95 52.424	

2022 Ojibwe Forest Rally, Saturday

Distance: 1.03 miles

Lateness Time: 2 minutes


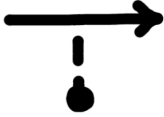





INST	MILEAGE	INTERVAL	TULIP	COMMENT	DECR
15 A	1.11	0.08		FTC 14, 16 <small>N 46 46.270 W 95 52.524</small>	
		0.00			

2022 Ojibwe Forest Rally, Saturday

Transit to SS #14/16

Distance: 0.37 miles

Transit Time: 5 minutes









INST	MILEAGE	INTERVAL	TULIP	COMMENT	DECR
16	1.11	0.00		FTC 14, 16 <small>N 46 46.270 W 95 52.524</small>	0.37
17	1.12	0.01			0.36
18	1.27	0.15		Through gate	0.21
19	1.34	0.07		Through gate Toward tunnel	0.14
20	1.37	0.03		Through tunnel	0.11
21	1.45	0.08			0.03
22	1.48	0.03		ATC 15, 17 <small>N 46 46.470 Time W 95 52.550</small>	0.00
		0.00			

2022 Ojibwe Forest Rally, Saturday

SS #_ Soo Pass West

Distance: 1.55 miles

Lateness Time: 3 minutes







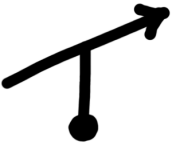

INST	MILEAGE	INTERVAL	TULIP	COMMENT	DECR
		0.00		ATC 15, 17 <small>N 46 46.470 W 95 52.550</small>	
1		0.03			
2	0.00	0.04		Start <small>N 46 46.451 <u>Time</u> W 95 52.657</small>	1.55
3	0.06	0.06		Onto grass	1.49
4	0.14	0.08		Rejoin trail	1.41
5	0.44	0.30			1.11
6	0.53	0.09		Downhill Tightens	1.02
7	0.57	0.04			0.98
		0.13			

2022 Ojibwe Forest Rally, Saturday

SS #_ Soo Pass West

Distance: 1.55 miles

Lateness Time: 3 minutes




INST	MILEAGE	INTERVAL	TULIP	COMMENT	DECR
8	0.70	0.13		Onto grass	0.85
9	0.91	0.21		Rejoin trail	0.64
10	0.99	0.08		Don't cut	0.56
11	1.08	0.09			0.47
12	1.13	0.05			0.42
13	1.30	0.17			0.25
14	1.38	0.08			0.17
15	1.46	0.08			0.09
		0.08			

2022 Ojibwe Forest Rally, Saturday

SS #_ Soo Pass West

Distance: 1.55 miles

Lateness Time: 3 minutes


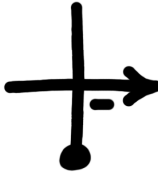



INST	MILEAGE	INTERVAL	TULIP	COMMENT	DECR
16	1.54	0.08			0.01
17	1.55	0.01		Finish N 46 46.500 Time W 95 52.576	0.00
18	1.59	0.04		FTC 15, 17 N 46 46.477 W 95 52.550	
		0.00			

2022 Ojibwe Forest Rally, Saturday

Transit to SS #14, 16

Distance: 1.96 miles

Transit Time: 11 minutes

INST	MILEAGE	INTERVAL	TULIP	COMMENT	DECR
19	1.59	0.00		FTC 15, 17 <small>N 46 46.477 W 95 52.550</small>	1.96
20	1.67	0.08		US 59 <small>N 46 46.477 W 95 52.424</small>	1.88
21	2.56	0.89		U-Turn at Roundabout <small>639</small>	0.99
22	3.51	0.95		Right at Soo Pass Ranch <small>N 46 46.477 W 95 52.424</small>	0.04
23	3.55	0.04		ATC 14, 16 <small>N 46 46.474 <u>Time</u> W 95 52.376</small>	0.00
		0.00			